
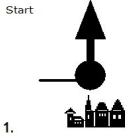

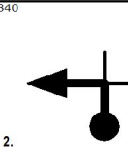

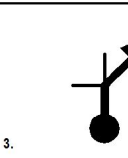

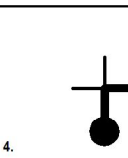







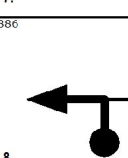









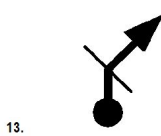

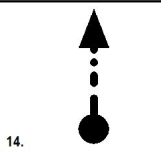

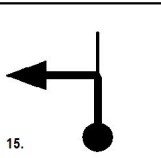

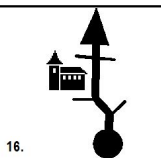

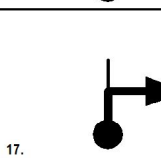

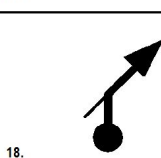

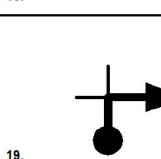

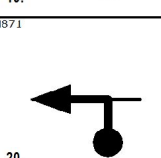

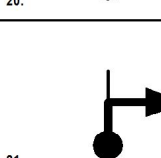

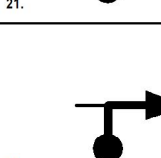

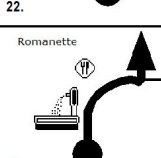

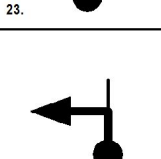
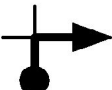


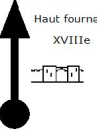
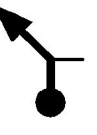
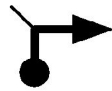
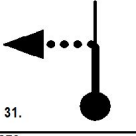
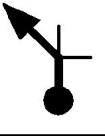



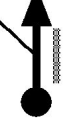
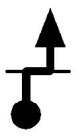
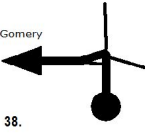
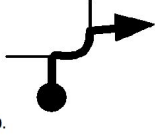
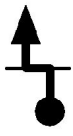

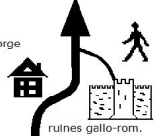



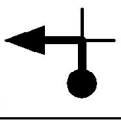
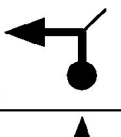
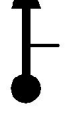
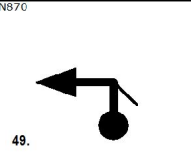
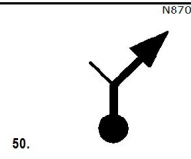
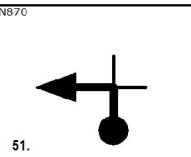
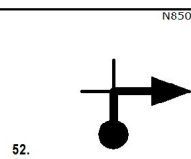
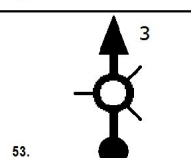
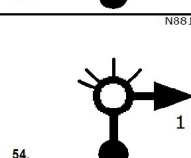
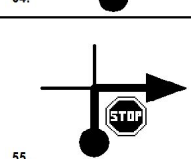
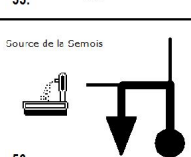
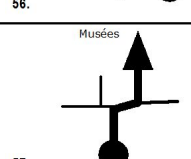
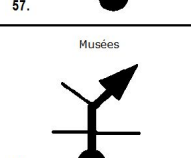
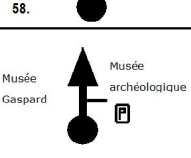



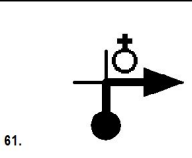
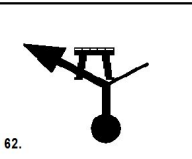
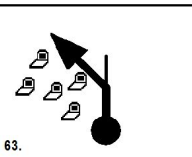
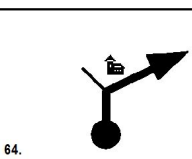
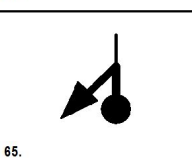
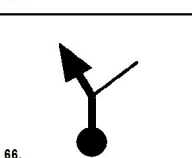
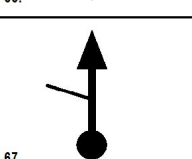
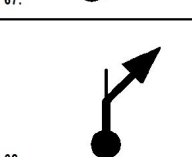
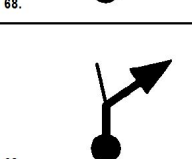
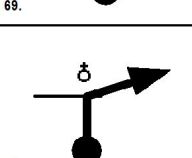
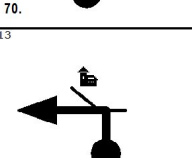
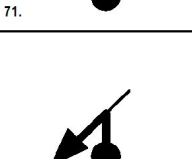
Kms Tot/Par	Image	Description
0,0 	Start 	
0,5 	1. 	Villers-devant-Orval N840
7,0 	2. 	Gérouville N88 - Grand-Route
0,1 	3. 	Gérouville Rue Savelan
0,7 	4. 	
0,2 	5. 	
2,4 	6. 	
2,3 	7. 	Sommethonne N886 - Rue Basse
0,2 	8. 	Sommethonne Place de France
0,0 	9. 	Sommethonne Rue aux Mottes
0,2 	10. 	Sommethonne Rue Lucien Evrard
1,1 	11. 	Sommethonne

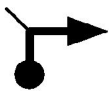

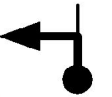




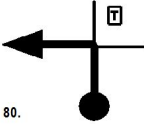
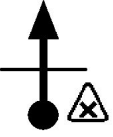



Kms Tot/Par	Image	Description
0,4 	12. 	Sommethonne
1,2 	13. 	
0,8 	14. 	
1,3 	15. 	Dampicourt Rue du Fauchois
0,6 	16. 	
0,2 	17. 	Dampicourt Rue du Château Fort
0,8 	18. 	Rouvroy Chemin des Morts
1,9 	19. 	Ciney N871 - Rue de Montmédy
0,6 	20. 	Ciney Rue des Pâquis
0,4 	21. 	Lamorteau Grand-Rue
3,7 	22. 	Torgny Rue Grande
0,2 	23. 	Torgny Rue Grande


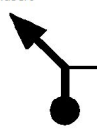

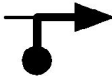
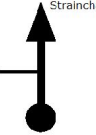


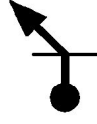




Kms Tot/Par	Image	Description
0,3 27,1	 25.	Torgny Chemin d'Epiez
3,5 30,6	 26.	Charency-Vezin D29 - Rue Burée d'Orval
4,1 34,7	 27.	Allondrelle-la-Malmaison
0,8 35,5	 28.	
1,7 37,2	 29.	Longuyon D29b
3,2 40,4	 30.	Allondrelle-la-Malmaison D29 - Rue de la Providence
1,6 42,0	 31.	
2,0 44,0	 32.	N879 - Rue de Longuyon
1,0 45,0	 33.	Ruette Rue de Deubry
0,6 45,6	 34.	Ruette Rue de Grandcourt
1,2 46,8	 35.	Bleid Rue de l'Eglise
0,5 47,3	 36.	



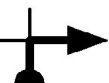



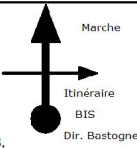

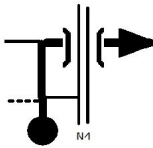
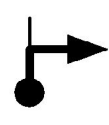

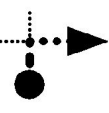
Kms Tot/Par	Image	Description
0,8 48,1	 37.	Bleid N88 - Rue de Virton
2,2 50,3	 38.	Bleid Rue de Gomery
2,4 52,7	 39.	
2,3 55,0	 40.	Ethe N879 - Rue du Château Cugnon
3,8 58,8	 41.	Ethe
2,6 61,4	 42.	
2,3 63,7	 43.	Buzenol Rue des Maigriges
4,0 67,7	 44.	Chantemelle P1 - Place de l'Etang
4,9 72,6	 45.	Châtillon P1 - La Croix Châtillon
1,6 74,2	 46.	Meix-le-Tige Rue de la Maison Communale
0,2 74,4	 47.	Meix-le-Tige Rue de la Maison Communale
0,1 74,5	 48.	Meix-le-Tige Rue d'Udange



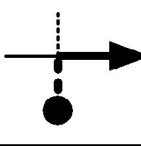

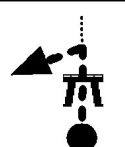
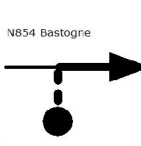

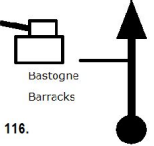




Kms Tot/Par	Image	Description
4,4 78,9		Toernich N870 - Rue de Habergy
0,0 78,9		Toernich N870 - Route du Hirtzenberg
0,1 79,0		Toernich N870 - Route du Hirtzenberg
5,5 84,5		Arlon N850 - Place de l'Yser
0,3 84,8		Arlon
0,2 85,0		Arlon N881 - Avenue de la Gare
0,9 85,9		
0,2 86,1		
0,4 86,5		Arlon Place des Chasseurs Ardennais
0,7 87,2		
0,1 87,3		
0,3 87,6		Arlon N881 - Rue Léon Castilhon




Kms Tot/Par	Image	Description
0,8 88,4		Arlon Rue des Deux Luxembourg
0,5 88,9		Arlon Rue de Diekirch
0,3 89,2		Arlon Rue du Maitrank
2,2 91,4		Bonnert Rue de la Platinerie
0,6 92,0		Bonnert Rue de la Platinerie
1,3 93,3		
0,0 93,3		
0,3 93,6		Tontelange Am Fobur
0,4 94,0		Tontelange Am Duerf
0,1 94,1		
3,4 97,5		Attert P13 - Rue des Deux Eglises
1,8 99,3		Attert Fräiheetswee

Kms Tot/Par	Image	Description
0,2 99,5	 73.	Attert Kanalwee
0,9 100,4	 74.	
0,8 101,2	 75.	Attert Kapellegëssel
0,1 101,3	 76.	Attert Rue du Fourneau
0,3 101,6	 77.	
3,1 104,7	 78.	Nobressart Rue de la Halte
2,0 106,7	 79.	Nobressart P12 - Klausewe
0,3 107,0	 80.	
4,4 111,4	 81.	
3,1 114,5	 82.	
0,1 114,6	 83.	
0,6 115,2	 84.	

Kms Tot/Par	Image	Description
1,1 116,3	 85.	Léglise P15 - Rue des Eaux Bonnes
8,3 124,6	 86.	Fauvillers P15 - Fauvillers-Centre
0,2 124,8	 87.	Fauvillers
2,8 127,6	 88.	Hotte
0,7 128,3	 89.	
2,0 130,3	 90.	Hollange Strainchamps
1,9 132,2	 91.	Hollange Honville
3,0 135,2	 92.	Hollange Honville
1,5 136,7	 93.	Villers-la-Bonne-Eau Livarchamps
1,2 137,9	 94.	Villers-la-Bonne-Eau
1,0 138,9	 95.	Villers-la-Bonne-Eau Villers-la-Bonne-Eau
1,3 140,2	 96.	Villers-la-Bonne-Eau Losange

Kms Tot/Par	Image	Description
2,2 142,4	97. 	Hompré Salvacourt
1,7 144,1	98. 	Hompré Salvacourt
1,7 145,8	99. 	Hompré Assenois
0,1 145,9	100. 	Hompré Assenois
1,7 147,6	101. 	Rue de la Centrale
0,7 148,3	102. 	Sibret Rue de la Centrale
2,5 150,8	103. 	
0,2 151,0	N4 104. 	Bastogne N4 - Senonchamps
2,3 153,3	105. 	Longchamps N4 - Mande-Saint-Etienne
0,7 154,0	N4 106. 	Longchamps N4 - Mande-Saint-Etienne
0,1 154,1	N4 107. 	Longchamps N4 - Mande-Saint-Etienne
1,0 155,1	108. 	

Kms Tot/Par	Image	Description
1,6 156,7	109. 	
0,4 157,1	110. 	
0,6 157,7	111. 	
0,2 157,9	112. 	Bastogne
1,3 159,2	113. 	
1,1 160,3	114. 	
0,9 161,2	N834 115. 	Bastogne N834 - Rue de la Roche
1,1 162,3	116. 	
0,2 162,5	N30 117. 	Bastogne N30 - Rue Pierre Thomas
0,2 162,7	N30 118. 	Bastogne N30 - Rue du Sablon
0,1 162,8	N30 119. 	Bastogne N30 - Rue du Sablon
0,7 163,5	N859a 120. 	Bastogne N859a - Colline du Mardasson

Kms Tot/Par	Image	Description
0,4 163,9	 121.	Bastogne N859a - Colline du Mardasson
0,2 164,1	 122.	Bastogne N859a - Colline du Mardasson
0,1 164,2	 Mémorial du Mardasson FIN 123.	

Kms Tot/Par	Image	Description