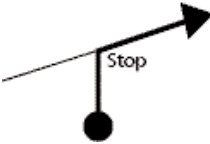

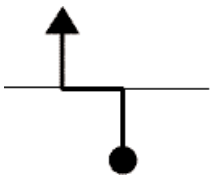
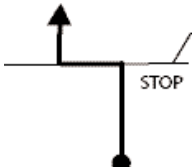
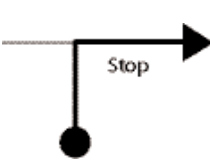
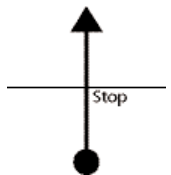
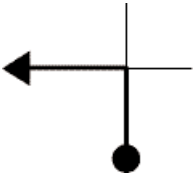
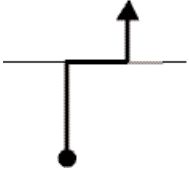
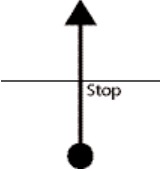
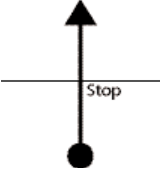

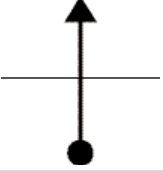
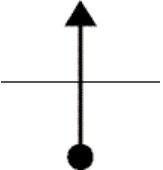



La Champagne - Retour

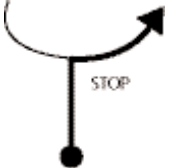

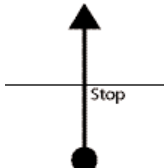
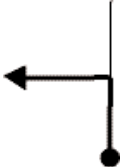
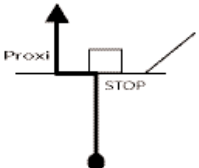

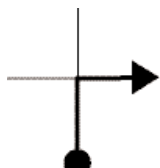
1



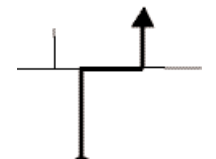
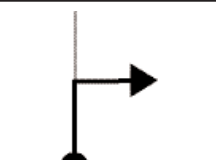

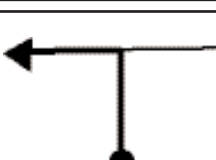
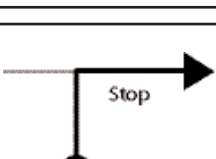
1		Château d'ETOGES	<div style="border: 1px solid black; border-radius: 50%; width: 30px; height: 30px; display: flex; align-items: center; justify-content: center; margin: 5px;">00</div> 00	<hr style="border: 0; border-top: 1px solid black; margin-bottom: 5px;"/> N,48,52,52 E,03,51,09
2		D 18 jusqu'à/ tot SOMMERSOUS	<div style="border: 1px solid black; border-radius: 50%; width: 30px; height: 30px; display: flex; align-items: center; justify-content: center; margin: 5px;">0,6</div> 0,6	N,48,52,43 E,03,51,34
3		D 18 jusqu'à/ tot SOMMERSOUS	<div style="border: 1px solid black; border-radius: 50%; width: 30px; height: 30px; display: flex; align-items: center; justify-content: center; margin: 5px;">9,3</div> 9,9	N,48,49,41 E,03,56,07 STOP
4		D 18 jusqu'à/ tot SOMMERSOUS	<div style="border: 1px solid black; border-radius: 50%; width: 30px; height: 30px; display: flex; align-items: center; justify-content: center; margin: 5px;">4,8</div> 14,7	N,48,48,45 E,03,59,31 STOP
5		D 18 jusqu'à/ tot SOMMERSOUS	<div style="border: 1px solid black; border-radius: 50%; width: 30px; height: 30px; display: flex; align-items: center; justify-content: center; margin: 5px;">3,1</div> 17,8	N,48,48,22 E,04,01,55 STOP
6		D 18 jusqu'à/ tot SOMMERSOUS	<div style="border: 1px solid black; border-radius: 50%; width: 30px; height: 30px; display: flex; align-items: center; justify-content: center; margin: 5px;">3,3</div> 21,1	N,48,47,18 E,04,03,50 STOP
7		D 79 jusqu'à/ tot DOMMARTIN	<div style="border: 1px solid black; border-radius: 50%; width: 30px; height: 30px; display: flex; align-items: center; justify-content: center; margin: 5px;">12,2</div> 33,3	N,48,44,21 E,04,11,48

8		D 79	33,3 (0,3) 33,6	N,48,44,24 E,04,11,59
9		D 79 STOP	(0,8) 34,4	N,48,44,41 E,04,12,26 STOP
10		jusqu'à/ tot POGNY	(7,4) 41,8	N,48,45,58 E,04,17,54 STOP
11		D 79	(7,4) 49,2	N,48,47,51 E,04,03,23
12		D 54 jusqu'à/ tot POGNY	(7,9) 57,1	N,48,50,31 E,04,27,35 FEUX
13		D 54 toutes directions jusqu'à/ tot FRANCHEVILLE	(3,0) 60,1	N,48,51,41 E,04,29,03 ESSENCE
14		D 54		

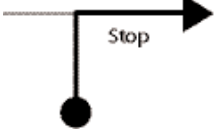
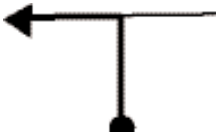
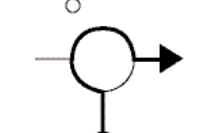

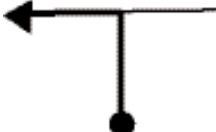
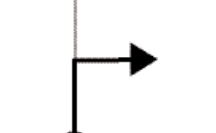
60,1

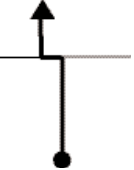

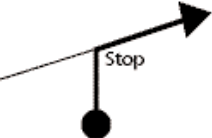
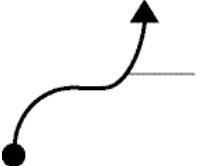
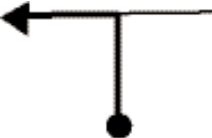
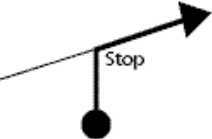
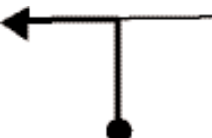
3

15		D 1 jusqu'à/ tot GIVRY en ARGONNE	(8,9) 69	N,48,54,10 E,04,34,49 STOP
16		D 54 jusqu'à/ tot GIVRY	(5,5) 74,5	N,48,54,47 E,04,38,57
17		D 54 SOMME YÈVRE jusqu'à/ tot GIVRY	(7,8) 82,3	N,48,56,45 E,04,43,59
18		D 54 REMICOURT jusqu'à/ tot GIVRY	(6,5) 88,8	N,48,56,46 E,04,48,38
19		D 54 GIVRY jusqu'à/ tot TRIAUCOURT	(6,2) 95	N.48,56,58 E.04,53,16
20		D 54 jusqu'à/ tot TRIAUCOURT	(9,3) 104,3	N.48,58,00 E.04,59,45 Mairie
21		D 151 jusqu'à/ tot TRIAUCOURT	(2,8) 107,1	N.48,58,58 E.05,01,06 église/kerk

22		D 2 jusqu'à/ tot LES ISLETTES	107,1 (3,1) 110,2 N.48,58,40 E.05,03,25 ESSENCE
23		D 2 jusqu'à/ tot LES ISLETTES	(0,8) 111 N.48,58,59 E.05,03,42 football
24		suivre D 2	(16,2) 127,2 N.49,06,32 E.05,00,07
25		D 2 C LA HAUTE CHE- VAUCHÉE	(0,4) 127,6 N.49,06,43 E.05,00,06 cimetièrre kerkhof
26		ROUTE FORESTIÈRE, MONUMENTS, CIME- TIÈRES, TROUS D'OBUS	
27		D 38 LE FOUR DE PARIS	(15,1) 142,7 N.49,12,34 E.05,59,33
28		D 67 jusqu'à/ tot VIENNE le chateau	(4,8) 147,5 N.49,11,07 E.05,56,26

147,5

29		D 63 BINARVILLE	<div style="text-align: right;">N.49,11,23 E.05,53,15</div> <div style="text-align: center;">(4,4)</div> <div style="text-align: right;">151,9</div>
30		RESTO LE TULIPIER Rue Saint Jacques Vienne le Château	<div style="text-align: right;">N.49,11,29 E.04,52,59</div> <div style="text-align: center;">(1,1) + 33 (0) 3 26 60</div> <div style="text-align: right;">153 69 90</div>
31		D 63 jusqu'à / tot BINARVILLE	<div style="text-align: right;">DéPART/VERTREK RESTO</div> <div style="text-align: center;">(0,8)</div> <div style="text-align: right;">153,8 STOP</div>
32		D 63 / D 66 jusqu'à / tot APREMONT	<div style="text-align: right;">N.49,14,20 E.04,53,36</div> <div style="text-align: center;">(5,7)</div> <div style="text-align: right;">159,5</div>
33		jusqu'à / tot GRAND PRÉ	<div style="text-align: right;">N.49,16,03 E.04,59,10</div> <div style="text-align: center;">(9,5)</div> <div style="text-align: right;">169</div>
34		D 946 jusqu'à / tot GRAND PRÉ	<div style="text-align: right;">N.49,16,15 E.04,59,44</div> <div style="text-align: center;">(0,9)</div> <div style="text-align: right;">169,9</div>
35		D 6 jusqu'à / tot BUZANCY	<div style="text-align: right;">N.49,21,00 E.04,52,48 ESSENCE</div> <div style="text-align: center;">(13,7)</div> <div style="text-align: right;">183,6</div>

36		D 947 STOP	183,6 (11,7) 195,3	N.49,25,34 E.04,57,18 ESSENCE église/kerk
37		D 24 vers/naar SOMMAUTHE	(1,5) 196,8	N.49,26,03 E.04,56,26
38		D 6 vers/naar SOMMAUTHE	(1,2) 198	N.49,26,36 E.04,56,26
39		D 24 jusqu'à / tot ST PIERREMONT	(1,3) 199,3	N.49,27,17 E.04,56,43
40		D 19 jusqu'à / tot BRIEULLES s Bar	(3,8) 203,1	N.49,29,05 E.04,55,58 cimetière kerkhof
41		D 12 vers/naar D 12	(5,9) 209	N.49,28,27 E.04,51,34 STOP
42		D 977	(6,2) 215,2	N.49,31,02 E.04,48,48 STOP

215,2

7

N.49,30,57
E.04,47,57

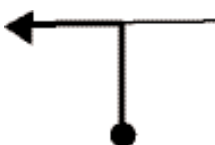
43

D 12
jusqu'à / tot
VENDRESSE

1,1

216,3

44

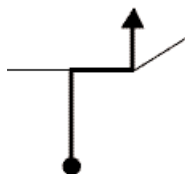
D 12
jusqu'à / tot
FLIZE

10,2

226,5

N.49,35,58
E.04,48,46**STOP**

45

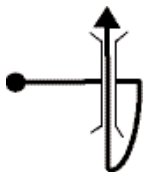
D 764
vers/naar
CHARLEVILLE

14

240,5

N.49,41,57
E.04,46,25
ESSENCE

46



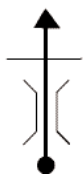
A 34

4,7

245,2

N.49,44,10
E.04,45,00

47

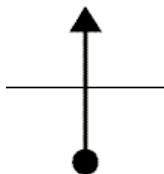
vers/naar
NOUZONVILLE

7,1

252,3

N.49,46,11
E.04,42,36
FEUX

48

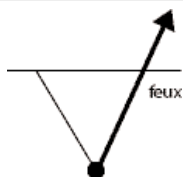


FEUX

0,2

252,5

49

vers/naar
MONTHERME
REVIN

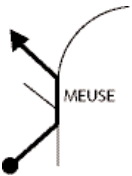



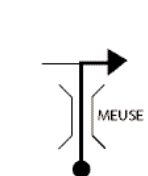
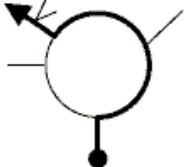

0,3

252,8

N.49,46,30
E.04,42,49
FEUX

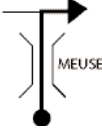

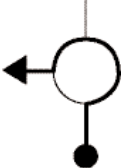

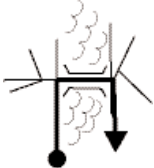

252,8

N.49,46,46
E.04,42,57
MEUSE

50		D 989 jusqu'à / tot MONTHERME	0,5 253,3
51		D 989 jusqu'à / tot MONTHERME	0,3 253,6
52		D 989 jusqu'à / tot MONTHERME	4,9 258,5
53		PANORAMA LINKS/RECHT GAUCHE/DROITE	
54		MEUSE	9,4 267,9
55		D 989 jusqu'à / tot HARGNIES	0,6 268,5
56		D 989 jusqu'à / tot VIREUX Wallerand	18,8 287,3

287,3

N.50,05,07
E.04,43,27

57		D 8051 jusqu'à / tot GIVET	<div style="border: 1px solid black; border-radius: 50%; width: 40px; height: 40px; display: flex; align-items: center; justify-content: center; margin: 0 auto;">10,7</div> 298
58		LINK/GAUCHE CHÂTEAU/KASTEEL GIVET	ESSENCE 
59		D 8051 jusqu'à / tot DINANT	TOUTES DIRECTIONS N.50,08,06 E.04,49,15 Meuse <div style="border: 1px solid black; border-radius: 50%; width: 40px; height: 40px; display: flex; align-items: center; justify-content: center; margin: 0 auto;">9,8</div> 307,8
60		ROCHER DE FREYR CHÂTEAU/KASTEEL ROCHER BAYARD	
61		MEUSE DINANT	N.50,15,34 E.04,54,39 <div style="border: 1px solid black; border-radius: 50%; width: 40px; height: 40px; display: flex; align-items: center; justify-content: center; margin: 0 auto;">23,5</div> 331,5
62		TAVERNE CÔTé MEUSE	
63		FINISH	