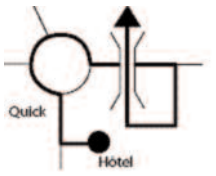
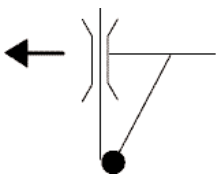
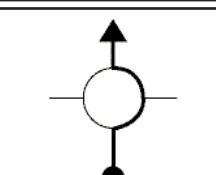
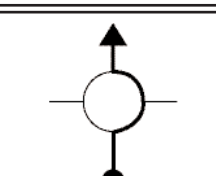
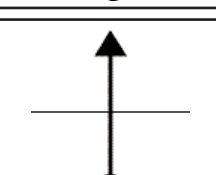
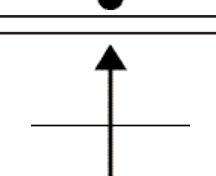
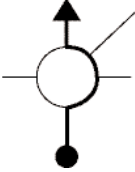

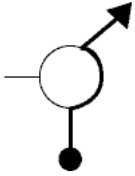


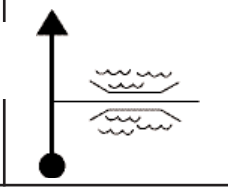
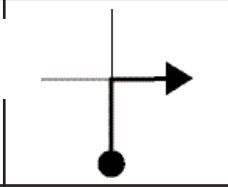
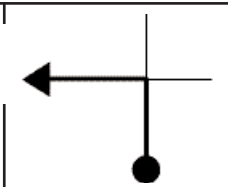
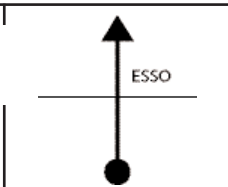

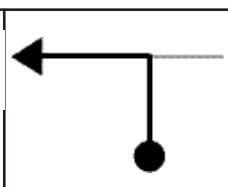
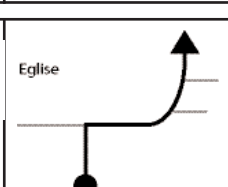


# La Champagne - Aller

1

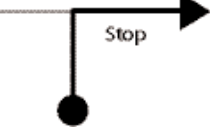


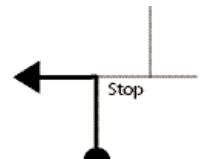

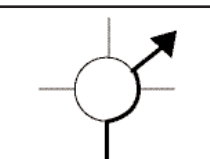
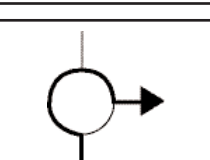
<p>1</p>		<p>Hôtel Nivelles-Sud E 19 vers/na MONS</p>	<p>00</p>
<p>2</p>		<p>out 20 vers/na SENEFFE</p>	<p>8 8</p>
<p>3</p>		<p>na/vers THUIN</p>	<p></p>
<p>4</p>		<p>na/vers THUIN</p>	<p>4 12</p>
<p>5</p>		<p>na/vers BEAUMONT</p>	<p>3 15</p> <p>N. 50. 29 16 E. 04. 16.12</p>
<p>6</p>			<p>1 16</p>
<p>7</p>			<p>1,1 17,1</p>

8		na/vers <b>THUIN n 59</b> <b>Lobbes</b>	17,1 (5,3) <b>22,4</b>	<sup>2</sup> N.50,24,54 E.04,17,02
9		na/vers <b>LOBBES</b>	(2,6) <b>25</b>	
10		<b>DANGER</b> <b>GEVAAR</b>	(2,1) <b>27,1</b>	N,50,23,07 E,04,16,46
11		na/vers <b>LOBBES</b> n 59	(2) <b>29,1</b>	
12		<b>LOBBES</b>	(2,8) <b>31,9</b>	N.50,20,41 E,04,15,53
13		Panorama links/ gauche	( )	N,50,19,02 E04,15,18
14		na/vers <b>Merbes le chateau</b> <b>Erquelinnes n 561</b>	(3,4) <b>35,3</b>	

<p>15</p> 	<p>vers/na <b>Hautes Wiheries</b></p>	<p><b>35,3</b></p> <p>5,1</p> <p><b>40,4</b></p> <p>N,50,18,48 E,04,10,42</p> <p>3</p>
<p>16</p> 		<p>1,3</p> <p><b>41,7</b></p> <p>N,50,18,34 E,04,10,47</p>
<p>17</p> 		<p>1,6</p> <p><b>43,3</b></p> <p>N,50,18,25 E,04,09,33</p>
<p>18</p> 	<p>vers/na <b>Vallée de la Thune</b></p>	<p>0,9</p> <p><b>44,2</b></p> <p>N,50,17,57 E,04,09,30 <b>STOP</b> ESSENCE</p>
<p>19</p> 	<p><b>DANGER/GEVAAR SORTIE CAMION uitrit vrachtwagen</b></p>	
<p>20</p> 	<p>vers/na <b>Vallée de la Thune</b></p>	<p>6,4</p> <p><b>50,6</b></p> <p>N,50,14,52 E,04,08,28</p>
<p>21</p>  <p>Eglise</p>	<p><b>D 80 / D 280</b></p>	<p>0,9</p> <p><b>51,5</b></p> <p>N,50,14,44 E,04,09,04 Eglise/Kerk</p>

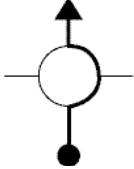
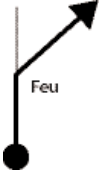
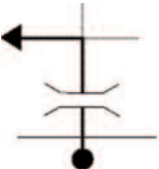

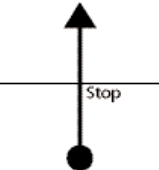
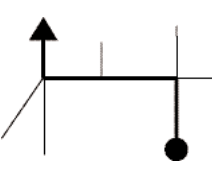
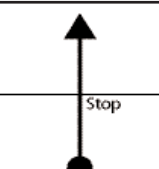
51,5

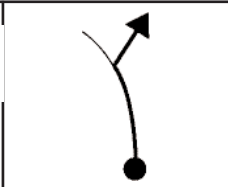
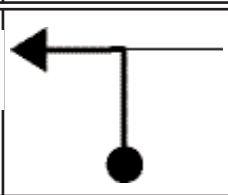
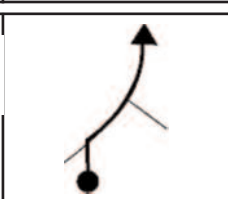
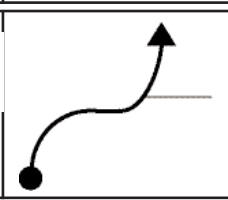
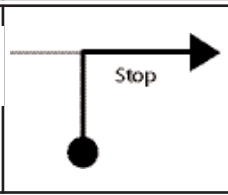
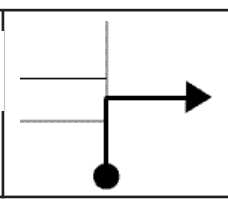
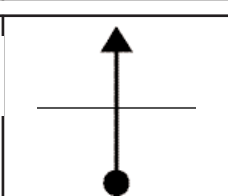
N,50,11,58  
E,04,09,10

22		<b>D 962</b> <b>Solre</b> <b>le Chateau</b>	(5,9) <b>57,4</b>	<b>STOP</b>
23		traverser <b>Solre</b> <b>le Chateau</b>	 Eglise/Kerk	
24		<b>D 963</b> jusqu'à / tot <b>TREFLON</b>	(6) <b>63,4</b>	N,50,10,26 E,04,05,12
25		<b>D 951</b> jusqu'à / tot <b>HIRSON</b>	(14,6) <b>78</b>	N,50,03,31 E,04,05,56 <b>STOP</b>
26		<b>D 963</b> jusqu'à / tot <b>HIRSON</b>	(0,6) <b>78,6</b>	N,50,03,32 E,04,06,16
27		<b>D 1043</b> jusqu'à / tot <b>VERVINS</b>	(15,5) <b>94,1</b>	N,50,13,56 E,04,04,08
28		<b>D 963</b> jusqu'à / tot <b>VERVINS</b>	(4,2) <b>98,3</b>	N,50,54,22 E,04,04,12

98,3

N,49,50,38  
E,03,54,18

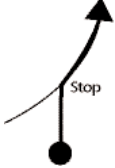
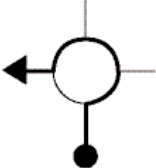
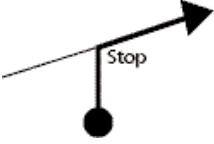
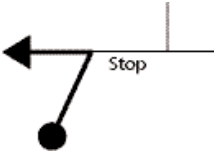
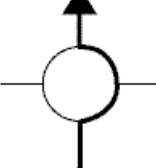
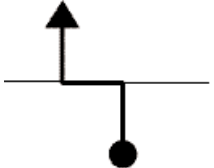
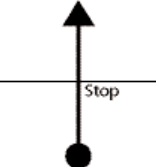
29		<b>N 2</b> <b>jusqu'à / tot</b> <b>VERVINS</b>	(15,1) <b>113,4</b>
30		<b>vers/na</b> <b>MONTCORNET</b>	(0,7) <b>114,1</b>
31		<b>D 966</b>	N,49,49,49 E,03,53,48 (1,2) <b>115,3</b>
32		<b>D 51</b> <b>jusqu'à / tot</b> <b>BURELLES</b>	N,49,49,07 E,03,54,22 (1,7) <b>117</b>
33		<b>jusqu'à / tot</b> <b>TAVAUX</b>	N,49,47,19 E,03,54,45 (3,6) <b>STOP</b> <b>120,6</b>
34		<b>D 25</b> <b>MONTCORNET</b>	N,49,43,51 E,03,53,56 (7,1) <b>127,7</b>
35		<b>D 25</b> <b>MONTIGNY</b> <b>le FRANC</b>	N,49,42,23 E,03,54,42 (3,2) <b>130,9</b>

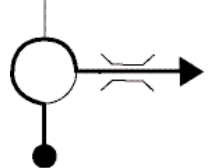
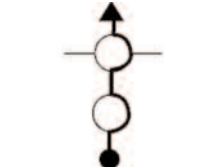
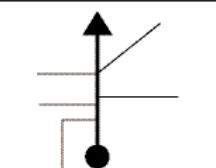
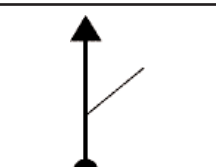
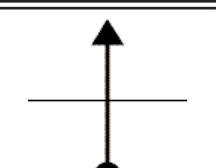
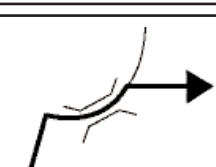
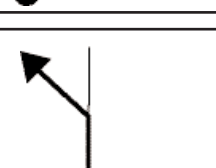
36		D 25 jusqu'à/ tot <b>EBOULEAU</b>	130,9  2,1 <b>133</b>  N,49,41,17 E,03,54,42
37		D 60 jusqu'à/ tot <b>BUCY-Pierrepont</b>	136,6  3,6  N,49,40,23 E,03,52,27
38		D 18 jusqu'à/ tot <b>SISSONNE</b>	140,2  3,6  N,49,38,52 E,03,54,01
39		D 18 jusqu'à/ tot <b>SISSONNE</b>	140,6  0,4  N,49,38,45 E,03,54,02
40		D 18 jusqu'à/ tot <b>SISSONNE</b>	148,9  8,3  N,49,34,37 E,03,53,49
41		D 181 <b>TOUTES DIRECTIONS</b>	149,6  0,7  N,49,34,22 E,03,53,30
42		<b>RELAIS de la PAIX</b> Carrefour de la Paix 1 Montaigu +33 (0) 23 22 73 43	154,4  4,8  N,49,34,05 E,03,49,45 <b>RESTO</b>

154,4

7

N,49,33,40  
E,03,41,51

43		<b>D 1044</b> <b>jusqu'à/ tot</b> <b>BRUYERES</b>	10,2 <b>164,6</b>	
44		<b>D 516</b>	1,0 <b>165,6</b>	N,49,33,44 E,03,41,07
45		<b>D 25</b> <b>jusqu'à/ tot</b> <b>BRUYERES</b>	3,9 <b>169,5</b>	N,49,31,49 E,03,40,15
46		<b>D 25</b> <b>jusqu'à/ tot</b> <b>FISMES</b>	0,9 <b>170,4</b>	N,49,31,29 E,03,39,50
47		<b>D 967</b> <b>jusqu'à/ tot</b> <b>FISMES</b>	16,5 <b>186,9</b>	N,49,23,48 E,03,39,23
48		<b>jusqu'à/ tot</b> <b>FISMES</b>	2,2 <b>189,1</b>	N,49,22,45 E,03,38,57
49			8,3 <b>197,4</b>	N,49,18,52 E,03,40,33 <b>STOP</b>

<p>50</p> 	<p><b>D 967</b></p>	<p><b>197,4</b></p> <p>0,4</p> <p><b>197,8</b></p> <p>N,49,18,47 E,03,40,46</p>
<p>51</p> 	<p><b>D 386</b></p>	<p>0,4</p> <p><b>198,2</b></p> <p>N,49,18,34 E,03,40,46</p>
<p>52</p> 	<p><b>RD 386</b> <b>jusqu'a/ tot</b> <b>CRUGNY</b></p>	<p>0,3</p> <p><b>198,5</b></p> <p>N,49,18,24 E,03,40,48</p>
<p>53</p> 	<p><b>RD 386</b> <b>jusqu'a/ tot</b> <b>CRUGNY</b></p>	<p>4,6</p> <p><b>203,1</b></p> <p>N,49,16,21 E,03,42,00</p>
<p>54</p> 	<p><b>RD 386</b> <b>jusqu'a/ tot</b> <b>FAVEROLLES</b></p>	<p>3,4</p> <p><b>206,5</b></p> <p>N,49,15,28 E,03,44,19</p>
<p>55</p> 	<p><b>D 27</b> <b>jusqu'a/ tot</b> <b>LHERY</b></p>	<p>5,4</p> <p><b>211,9</b></p>
<p>56</p> 	<p><b>D 23</b> <b>jusqu'a/ tot</b> <b>ROMIGNY</b></p>	<p>3,8</p> <p><b>215,7</b></p> <p>N,49,12,36 E,03,45,49</p>

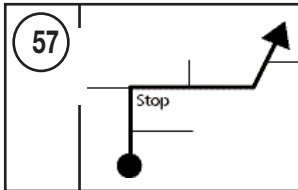
215,7

N,49,10,25  
E,03,46,20

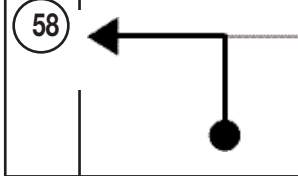
4,4

**STOP**

220,1



**D 23**  
jusqu'à/ tot  
**CHATILLON**

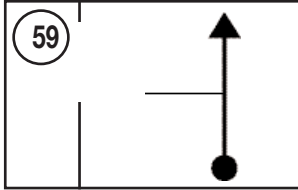


**D 23 E**  
jusqu'à/ tot  
**CHATILLON**

4,6

N,49,08,09  
E,03,45,03

224,7

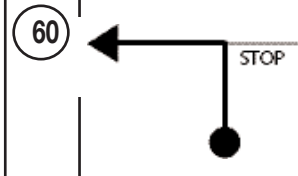


suivre **D 23**  
Mareuil le Port  
Port à Bison

5,7

N,49,05,42  
E,03,46,01

230,4

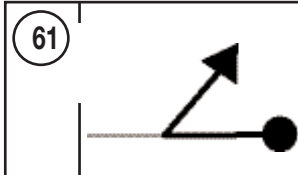


**D 3**  
**STOP**

2,2

N,49,04,54  
E,03,45,06

232,6

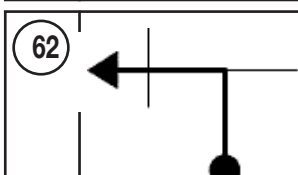


**D 23**  
jusqu'à/ tot  
**MONTMORT LUCY**

0,4

N,49,04,52  
E,03,45,23

233

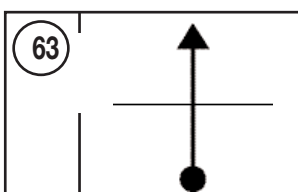


**D 18**  
jusqu'à/ tot  
**MONTMORT LUCY**

9,1

N,49,01,03  
E,03,42,41

242,1





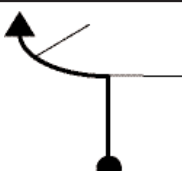
**D 18**  
jusqu'à/ tot  
**MONTMORT LUCY**

7,3

N,48,57,27  
E,03,44,15

249,4

**249,4**

64		<b>D 951</b> <b>vers/na</b> <b>VERTUS</b>	<b>6,6</b> <b>256</b> N,48,55,28 E,03,48,31 <b>STOP</b>
65		<b>D 18</b> <b>vers/na</b> <b>ETOGES</b>	<b>0,5</b> <b>256,5</b> N,48,55,27 E,03,48,46
66		<b>CHATEAU</b> <b>d'ETOGES</b> <b>+ 33 (0) 3 26 59 30 08</b>	<b>6</b> <b>262,5</b> N,48,52,52 E,03,51,09